

AN INTERNSHIP REPORT

Submitted to the



**University of Mysore for the award of
Masters of Science degree in Geographical Information System (GIS)**

Submitted by,

STAIBA A

Reg. No. GS118022

Fourth Semester, M.Sc. GIS

Under the Guidance of:

**Dr. RAMU
Guide**

Centre for Geoinformatics Technology,

(Teaching and Research in Interdisciplinary and Emerging Areas)


DOS in Geography, Manasagangothri Campus,

University of Mysore, Mysuru – 570 006, Karnataka


September- 2020

CERTIFICATE

This is to certify that STAIBA A has completed his Final Semester's Internship at "ICAR - NATIONAL BUREAU OF SOIL SURVEY AND LAND USE PLANNING" during the tenure 27-01-2020 to 26-03-2020 for the award of Master of Science degree in GIS during the year May/June 2020.



Signature

Dr.C. Papanna
Supervisor,



Signature

Dr. Ramu
Course Coordinator

External Examiners

Name: 

Signature:

Name: 
24-09-2020

Signature:

September-2020

ICAR - NATIONAL BUREAU OF SOIL SURVEY AND LAND USE PLANNING
(INDIAN COUNCIL OF AGRICULTURAL RESEARCH)
REGIONAL CENTRE, HEBBAL, BANGALORE - 560 024



CERTIFICATE

**Mr. STAIBA A, GS118022, M.Sc. Geographical Information System,
Centre of Geoinformatics Technology, University of Mysore, Mysore-570006,
Karnataka has successfully completed the Internship as part of M.Sc.
Geographic Information System in "Digital Soil Mapping" at ICAR-NBSS&LUP,
Regional Centre, Bangalore from 27th Jan, 2020 to 26th Mar, 2020¹ .**

S. Dhayani
Dr. S. Dharumarajan
(Senior Scientist)

[Signature]
Dr. Rajendra Hegde
(Head, Regional Centre)

¹ From 27th Jan, 2020 to 10th Mar, 2020 at ICAR-NBSS&LUP, Bangalore and from 11th Mar to 26th Mar, 2020, he completed the assigned work from Home