

AN INTERNSHIP REPORT

Submitted to the



University of Mysore for the award of
Masters of Science degree in Geographical Information System (GIS)

Submitted by,

SINDHU K
Reg. No. GS118020
Fourth Semester, M.Sc. GIS

Under the Guidance of:

Dr. RAMU


Centre for Geoinformatics Technology,
(Teaching and Research in Interdisciplinary and Emerging Areas)
DOS in Geography, Manasagangothri Campus,
University of Mysore, Mysuru – 570 006, Karnataka

September 2020


CERTIFICATE


This is to certify that **SINDHU K** has completed her Final Semester's Internship in the Company "**SKY GROUP Pvt. Ltd.**" during the tenure **20-01-2020 to 20-03-2020** for the award of Master of Science degree in GIS during the year September 2020.


Signature **23/09/2020**
Supervisor,


Signature **24-09-2020**
Dr. Ramu,
Course Coordinator

External Examiners

Name: 
Signature:

Name: 
Signature:



TO WHOMSOEVER IT MAY CONCERN

This is to certify that Ms. SINDHU K, currently pursuing M.Sc (Geoinformatics), Centre for Geoinformatics Technology University of Mysore, has successfully completed her internship from 20th Jan, 2020 to 20th Mar, 2020.

Ms. Rashmi T has been working on the following projects:

1. GIS Based Master Plan for Kendrapara Regional Improvement Trust and Jagatsinghpur Regional Improvement Trust, Basudevpur Special Planning Area and Dhamara Special Planning Area
2. GIS Based Master Plan for Madanapalle and Tadepalligudem in Andhra Pradesh under AMRUT
3. Preparation of Revised Master Plan 2031 for Bangalore International Airport Area

She has successfully completed the following tasks assigned to her

- i. Digitization of features from satellite image
- ii. Updation of existing landuse
- iii. Proposed landuse database updation

During the period of her internship with us we found her professional, hardworking and dedicated to her work. We certify her performance to be Good.

We wish her all the success in the future.



Akash M

Executive Director
Sky Group