

AN INTERNSHIP REPORT

Submitted to the



University of Mysore for the award of
Masters of Science degree in Geographical Information System (GIS)

Submitted by,

RIYAS E C
Reg. No. GS118015
Fourth Semester, M.Sc. GIS

Under the Guidance of:

Dr. RAMU
Guide

Centre for Geoinformatics Technology,
(Teaching and Research in Interdisciplinary and Emerging Areas)
DOS in Geography, Manasagangothri Campus,
University of Mysore, Mysuru – 570 006, Karnataka
September 2020


CERTIFICATE

This is to certify that RIYAS E C has completed his Final Semester's Internship in the Company "ICAR-NATIONAL BUREAU OF SOIL SURVEY AND LAND USE PLANNING (NBSS&LUP), Regional Centre, Hebbal, Bangalore-560024" during the tenure 27-01-2020 to 26-03-2020 for the award of Master of Science degree in GIS during the year September 2020.


Signature: 25/09/2020


Supervisor,

Dr. Ramu,


Signature: 24-09-2020
Course Coordinator

External Examiners


Name:



Signature:




Name:


Signature: 24.09.2020

Signature:

ICAR - NATIONAL BUREAU OF SOIL SURVEY AND LAND USE PLANNING
(INDIAN COUNCIL OF AGRICULTURAL RESEARCH)
REGIONAL CENTRE, HERBAL, BANGALORE - 560 024



CERTIFICATE



Mr. RIYAS EC, GS118015, M.Sc. Geographical Information System,
Centre of Geoinformatics Technology, University of Mysore, Mysore-570006,
Karnataka has successfully completed the Internship as part of M.Sc.
Geographic Information System in "Digital Soil Mapping" at ICAR-NBSS&LUP,
Regional Centre, Bangalore from 27th Jan, 2020 to 26th Mar, 2020¹.


Dr. S. Dharumarajan
(Senior Scientist)


Dr. Rajendra Hegde
(Head, Regional Centre)

¹ From 27th Jan, 2020 to 10th Mar, 2020 at ICAR-NBSS&LUP, Bangalore and from 11th Mar to 26th Mar, 2020, he completed the assigned work from Home