

AN INTERNSHIP REPORT

Submitted to the



University of Mysore for the award of
Masters of Science degree in Geographical Information System (GIS)

Submitted by,

PAVAN A
Reg. No. GS118010
Fourth Semester, M.Sc. GIS

Under the Guidance of:

Dr. RAMU

Centre for Geoinformatics Technology,
(Teaching and Research in Interdisciplinary and Emerging Areas)
DOS in Geography, Manasagangothri Campus,
University of Mysore, Mysuru – 570 006, Karnataka


September 2020

CERTIFICATE

This is to certify that **PAVAN A** has completed his Final Semester's Internship in the Company "VMAPS Technologies Pvt. Ltd." during the tenure **27-01-2020 to 27-03-2020** for the award of Master of Science degree in GIS during the year September 2020.

Signature

Supervisor,




Signature 24-09-2020

Dr. Ramu,

Course Coordinator

External Examiners


Name:



Signature:



Name:



Signature:

24-9-2020


Date: 27th March 2020

TO WHOM SO EVER IT MAY CONCERN

This is to certify that Mr.PAVAN A student of MSC in GIS Studies (GIS) of Manasa Gangotri, Mysore University has successfully completed a internship in the fields of GIS LiDAR from 27th January 2020 to 27th March 2020 Under the guidance of Suryanaryanamurthy (Project Manager).

During the period of his intern ship program with us he had been exposed to different process was found punctual, hard working and inquisitive.

We wish him every success in his life and career.


(PROJECT MANAGER)


(HR SIGNATURE)