

A MAJOR RESEARCH PROJECT REPORT ON

**“Identification of Suitable Site for Rainwater Harvesting in Hunsur
Taluk Using GIS & Remote Sensing”**

Submitted to the
University of Mysore for the fulfilment and award of
Masters of Science degree in Geographical Information System (GIS)



Submitted by,

KAVYA M S

Reg. No. GS118007

Fourth Semester, M.Sc. GIS

Under the Guidance of:

Dr. RAMU

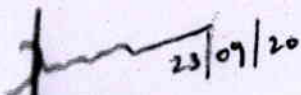
Course Coordinator, M.Sc. GIS


**Centre for Geoinformatics Technology,
(Teaching and Research in Interdisciplinary and Emerging Areas)
DOS in Geography, Manasagangothri Campus,
University of Mysore, Mysuru – 570 006, Karnataka**

September 2020


CERTIFICATE

This is to certify that Ms. KAVYA M S has completed her fourth Semester's Major Research Project on the topic "Identification of Suitable Site for Rainwater Harvesting in Hunsur Taluk Using GIS & Remote Sensing" satisfactorily for the award of Masters of Science in Geographical Information System (GIS) during the year September 2020.


Signature
Mr. Dr. Papanna
CO-Supervisor,



Signature
Dr. Ramu,
Supervisor

External Examiners

Name: 
25-09-2020

Signature:

External Examiner

Name: 

Signature:

September 2020

