

A MAJOR RESEARCH PROJECT REPORT ON

“Mapping of Land Degradation in Kadur Taluk Using GIS”

Submitted to the
University of Mysore for the fulfilment and award of
Masters of Science degree in Geographical Information System (GIS)



Submitted by,

GEETHA G

Reg. No. GS118006

Fourth Semester, M.Sc. GIS

Under the Guidance of:

Dr. RAMU


Course Coordinator

Centre for Geoinformatics Technology,
(Teaching and Research in Interdisciplinary and Emerging Areas)
DOS in Geography, Manasagangothri Campus,
University of Mysore, Mysuru – 570 006, Karnataka


September 2020

CERTIFICATE

This is to certify that Ms. GEETHA G with Register No: GS118006 has completed his fourth Semester's Major Research Project on the topic "Mapping of Land Degradation in Kadur Taluk Using GIS" satisfactorily for the award of Masters of Science in Geographical Information System (GIS) during the year September 2020.


 25/01/20

Signature
Dr. Paapanna C,
Co-Supervisor,

 25-09-2020

Signature
Dr. Ramu,
Supervisor,

Internal Examiner

Name: 
25-09-2020

Signature:



External Examiner

Name: 

Signature:

September 2020